




- Family-owned Group strategically located at the west coast of Norway
- 7 different companies
- 10 different business areas
- 225 employees (450 within the port)
- Immediate vicinity to the North Sea
- 1 600 000m² – 2 100 000m²
- All essential infrastructure in place. 800 000m² leveled at quay height with 150te + bearing capacity.
- Deep water quayside
- Main Norwegian chain and anchor base in the North Sea
- Target: 1 GW Offshore Wind / annually



ISO 14001

ISO 45000



ISO 9001



ISPS APPROVED
HARBOUR



MAGNET JQS



1981

Sløvåg

**County Road &
Ferry established**



1989

Sløvåg

1989

**Wergeland
Concrete
Plant
established.**



2002

Sløvåg

1989 – 2002

**Concrete/Roof tile
Factory**


**Wergeland Halsvik
1st generation
waste treatment
Facility.**

Oil storage terminal

Baker Hughes

Quarry expansion

**Completion of quays
1. 2. 3. 4. and 8.**



2008

Sløvåg

2002 - 2008

NORM Deposit

**Wergeland Halsvik
2nd Generation
waste treatment
facility**

Quarry expansions



2013

Sløvåg

2008 - 2013

**Construction of
New quays 6. and 10.**

Quarry expansions

**New buildings-
Tenants established
On-site.**



2023

Sløvåg

2013 - 2023

Quarry expansions

**Construction of
New quays 5. 5B.
and 11.**

**Fully Operational
Spoolbase**

**New buildings-
Hotel and
Tenants
established
On-site.**



2024

The Way Forward:

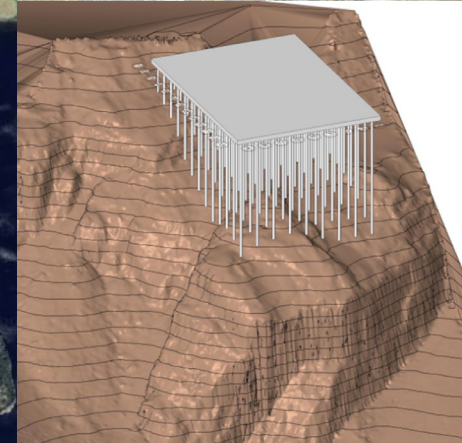

**Investments in Key Infrastructure
To accommodate existing and
New business opportunities.**

2024 - 2030

**Expansion of quay
Facilities: Quay 1. 2. 3. 4. 5.
6. 10 and 11.**

**Construction of new
Quays: 6B. 9. 12. and Dry-
dock**

**Continuous expansion of
Industrial area.
Approx. 70 000m2 yearly.**





Local opportunities in a global market

WERGELAND GROUP
HAMMERFEST, FINNMARK



Wergeland Group
Sløvåg, Gulen